Area Plan: Lake Sherwood/Hidden Valley

Ventura County 2040 General Plan

Lines on All Maps

- Existing Community Designation
- Parcels

Proposed 2040 General Plan Land Use Designations

- ECU-Rural
- Very Low Density Residential
- Low-Density Residential
- Medium-Density Residential
- High-Density Residential
- Residential Planned Development
- Mixed Use
- Commercial
- Commercial Planned Development
- Industrial
- ECU-Agricultural
- ECU-Open Space
- State or Federal Facility
- Urban Reserve Overlay

Existing Zoning

- CBD
- MRP
- SRP
- RA
- RE
- RO
- RES
- R1
- R2
- RHD
- RPD
- R/MU
- CO
- C1
- CPD
- TC
- PC2
- M1
- M2
- M3
- IND
- SP
- TP
- AE
- OS

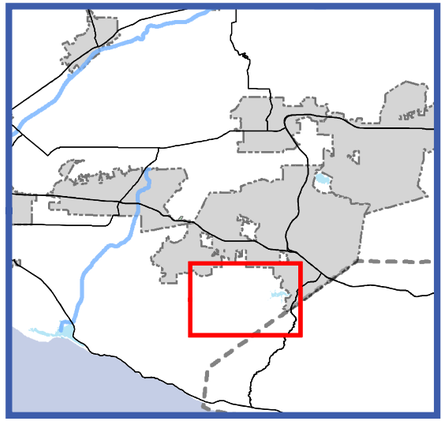

Existing General Plan Land Use Designations

- Urban
- Existing Community
- State or Federal Facility
- Rural
- Open Space
- Agricultural
- Urban Reserve Overlay

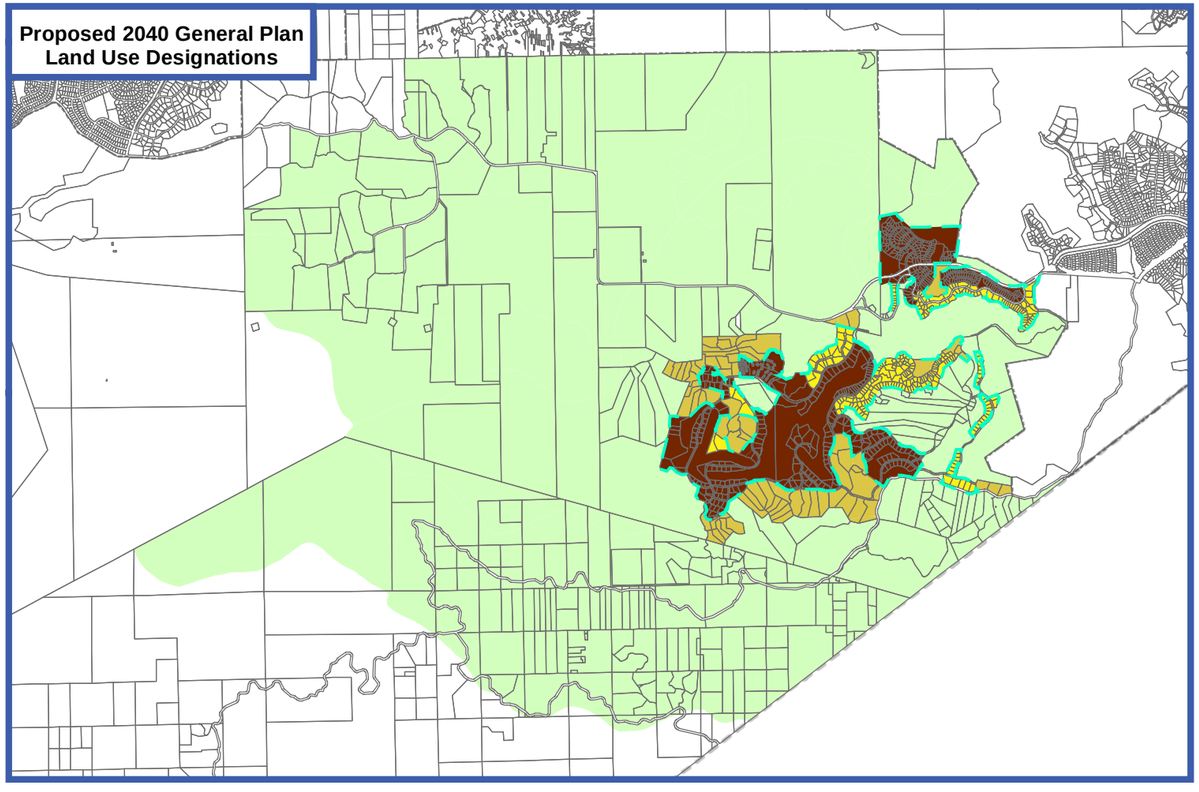

Map Date: September 24, 2018

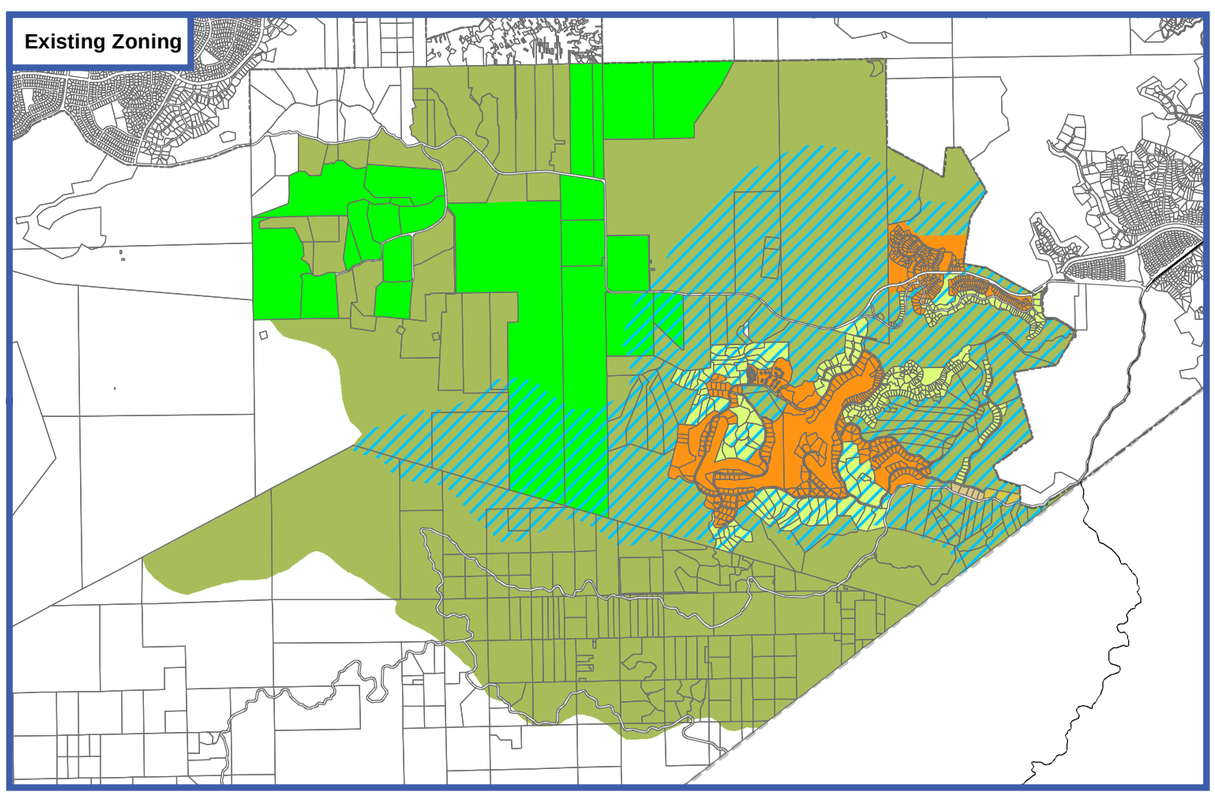

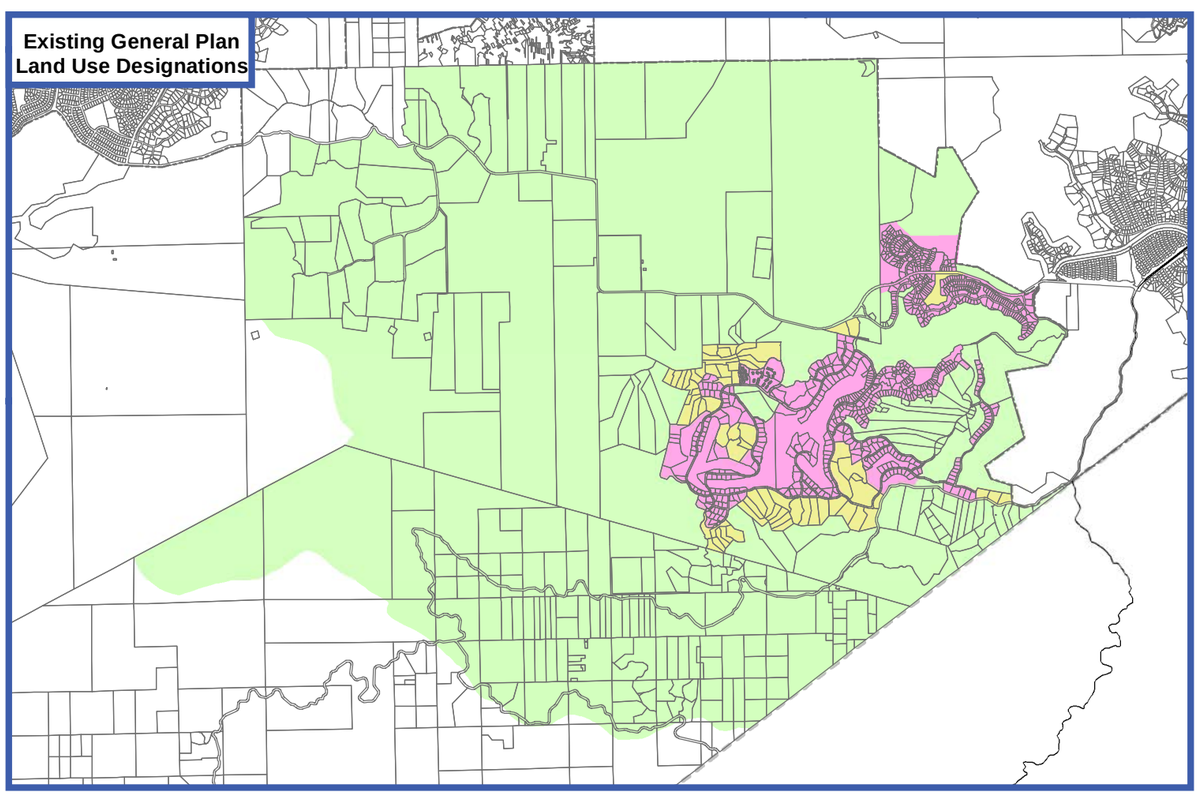

0 0.5 1 2 Miles

N