


Ventura County  
Resource Management Agency  
Information Systems GIS Services  
Map created on 04/16/2015

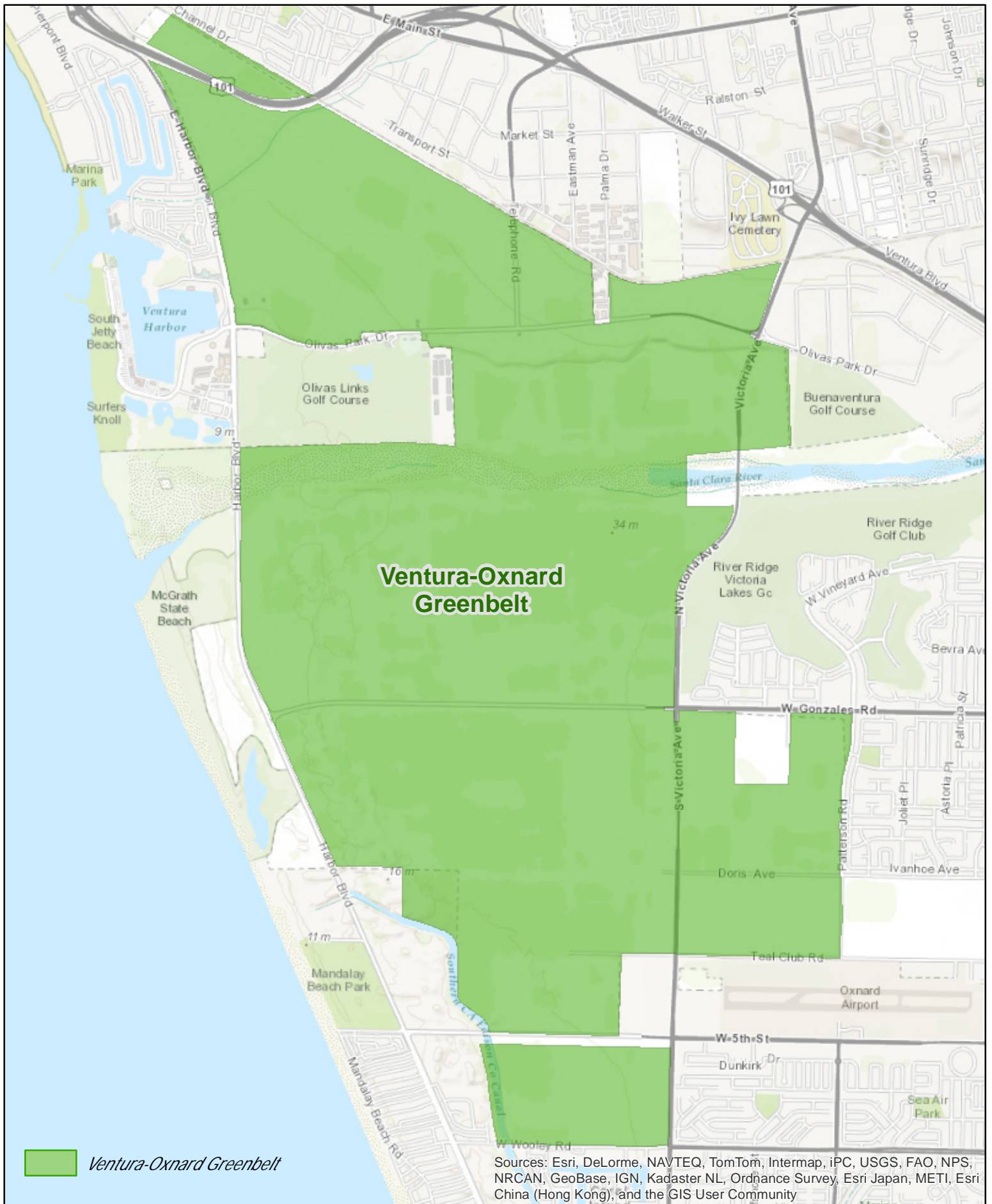


# Exhibit 1 Ventura-Oxnard Greenbelt




Disclaimer: this map was created by the Ventura County Resource Management Agency Information Systems GIS, which is designed and operated solely for the convenience of the County and related public agencies. The County does not warrant the accuracy of this map and no decision involving a risk of economic loss or physical injury should be made in reliance therein





## Exhibit 2 City of Oxnard Adopted Ventura-Oxnard Greenbelt

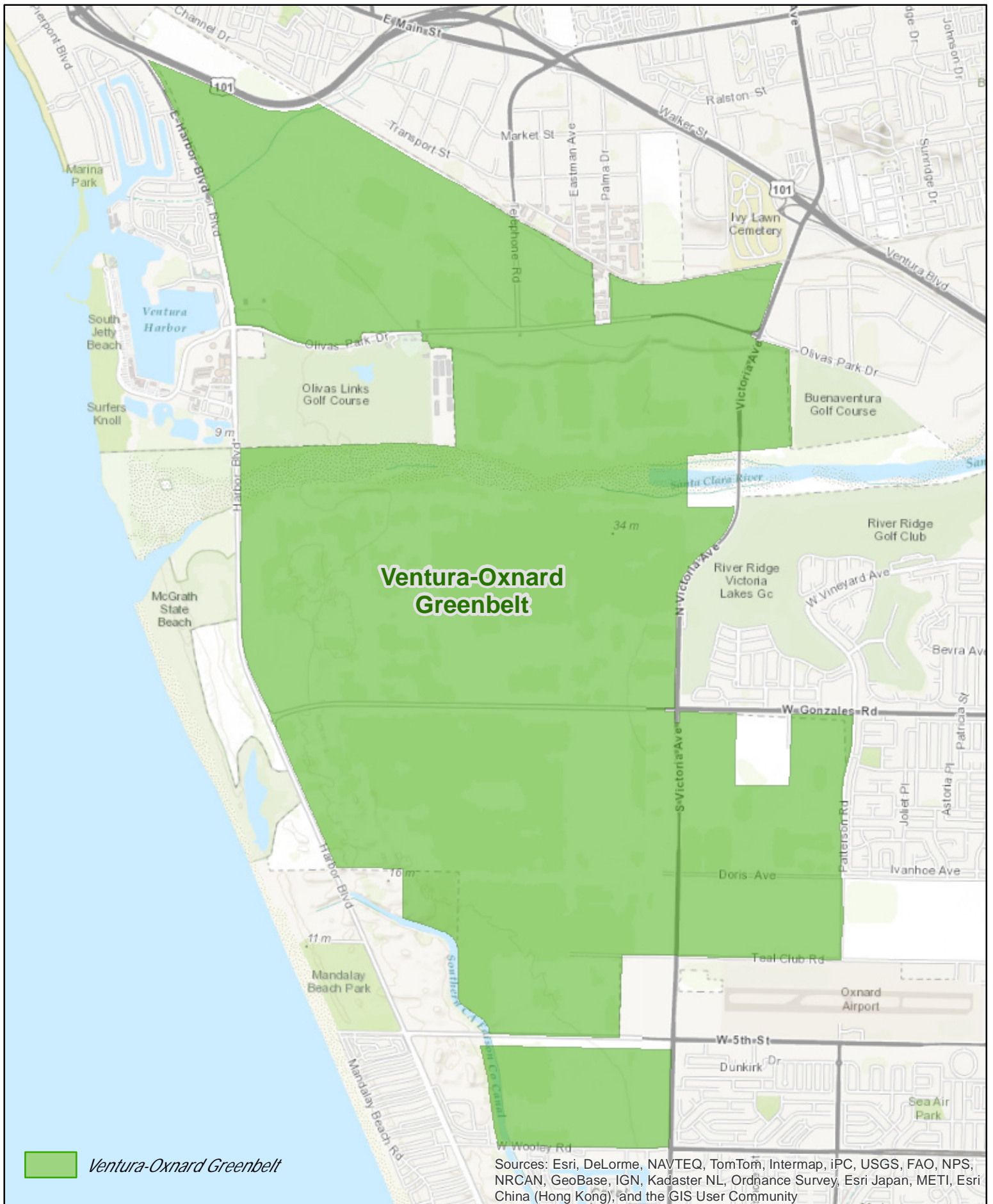


Disclaimer: this map was created by the Ventura County Resource Management Agency Information Systems GIS, which is designed and operated solely for the convenience of the County and related public agencies. The County does not warrant the accuracy of this map and no decision involving a risk of economic loss or physical injury should be made in reliance thereon.



Ventura County  
Resource Management Agency  
Information Systems GIS Services  
Map created on 04/03/2015






Ventura County  
Resource Management Agency  
Information Systems GIS Services  
Map created on 04/03/2015



# Exhibit 3 City of Ventura Adopted Ventura-Oxnard Greenbelt



Disclaimer: this map was created by the Ventura County Resource Management Agency Information Systems GIS, which is designed and operated solely for the convenience of the County and related public agencies. The County does not warrant the accuracy of this map and no decision involving a risk of economic loss or physical injury should be made in reliance thereon

